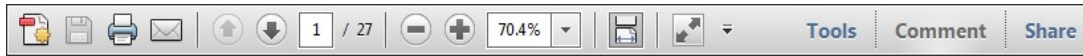
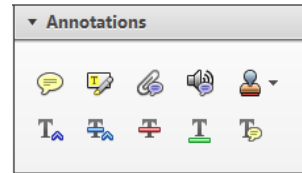


Once you have Acrobat Reader open on your computer, click on the [Comment](#) tab at the right of the toolbar:



This will open up a panel down the right side of the document. The majority of tools you will use for annotating your proof will be in the [Annotations](#) section, pictured opposite. We've picked out some of these tools below:



### 1. Replace (Ins) Tool – for replacing text.

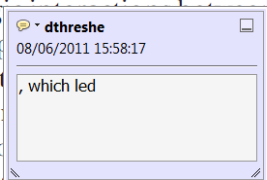


Strikes a line through text and opens up a text box where replacement text can be entered.

#### How to use it

- Highlight a word or sentence.
- Click on the [Replace \(Ins\)](#) icon in the Annotations section.
- Type the replacement text into the blue box that appears.

standard framework for the analysis of microeconomic activity. Nevertheless, it also led to the development of a number of strategic approaches to the analysis of the number of competitors in an industry. This is that the strategic components of the main components of the industry level, are exogenous to the industry. An important work on this by Shirasaka (henceforth) we open the 'black b



### 2. Strikethrough (Del) Tool – for deleting text.



Strikes a red line through text that is to be deleted.

#### How to use it

- Highlight a word or sentence.
- Click on the [Strikethrough \(Del\)](#) icon in the Annotations section.

there is no room for extra profits as mark-ups are zero and the number of firms (net) values are not determined by market structure. Blanchard and ~~Kiyotaki~~ (1987), perfect competition in general equilibrium. The effects of aggregate demand and supply shocks in the classical framework assuming monopolistic competition and an exogenous number of firms

### 3. Add note to text Tool – for highlighting a section to be changed to bold or italic.



Highlights text in yellow and opens up a text box where comments can be entered.

#### How to use it

- Highlight the relevant section of text.
- Click on the [Add note to text](#) icon in the Annotations section.
- Type instruction on what should be changed regarding the text into the yellow box that appears.

dynamic responses of mark-ups consistent with the VAR evidence

sation by Markov processes. The VAR model is used to estimate the parameters of the VAR process. The VAR model is used to estimate the parameters of the VAR process. The VAR model is used to estimate the parameters of the VAR process.



### 4. Add sticky note Tool – for making notes at specific points in the text.



Marks a point in the proof where a comment needs to be highlighted.

#### How to use it

- Click on the [Add sticky note](#) icon in the Annotations section.
- Click at the point in the proof where the comment should be inserted.
- Type the comment into the yellow box that appears.

and supply shocks. Most of the literature on the effects of aggregate demand and supply shocks in the classical framework assuming monopolistic competition and an exogenous number of firms. The effects of aggregate demand and supply shocks in the classical framework assuming monopolistic competition and an exogenous number of firms.



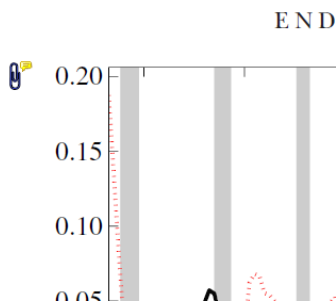
**5. Attach File Tool – for inserting large amounts of text or replacement figures.**



Inserts an icon linking to the attached file in the appropriate place in the text.

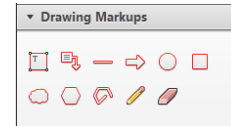
**How to use it**

- Click on the **Attach File** icon in the Annotations section.
- Click on the proof to where you'd like the attached file to be linked.
- Select the file to be attached from your computer or network.
- Select the colour and type of icon that will appear in the proof. Click OK.



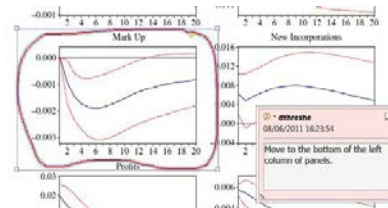
**6. Drawing Markups Tools – for drawing shapes, lines and freeform annotations on proofs and commenting on these marks.**

Allows shapes, lines and freeform annotations to be drawn on proofs and for comment to be made on these marks.



**How to use it**

- Click on one of the shapes in the Drawing Markups section.
- Click on the proof at the relevant point and draw the selected shape with the cursor.
- To add a comment to the drawn shape, move the cursor over the shape until an arrowhead appears.
- Double click on the shape and type any text in the red box that appears.



# The potential for automating assisted natural regeneration of tropical forest ecosystems

**1** Stephen Elliott<sup>1</sup>

Forest Restoration Research Unit, Chiang Mai University (FORRU-CMU), Chiang Mai, Thailand

## ABSTRACT

Assisted (or accelerated) natural regeneration (ANR) will play an important role in meeting the UN target to restore forest to 350 million hectares of degraded land, by 2030. However, since most accessible land is already used for agriculture, most of the sites, available for ANR, are far from roads and/or on difficult terrain, where implementing ANR with human labour is not practical. Therefore, this paper explores the potential of emerging technologies, such as low-cost UAVs (drones) and new imaging devices, to automate ANR tasks, including site monitoring (to assess site potential for natural regeneration, plan interventions and assess progress), maintenance of natural regeneration (particularly weeding) and species enrichment through aerial seeding. The usefulness of existing technologies is reviewed and future innovations needed, to provide practicable support for ANR, are discussed. Intensive collaboration, among technologists and forest ecologists, will be essential to ensure that technological innovations are based firmly on sound restoration science.

Abstract in Thai is available with online material.

**2** *Key words:* aerial seeding; ANR; assisted natural regeneration; drones; forest restoration; hyperspectral imaging; imaging technologies; lidar; weed control.

CONCERN OVER GLOBAL CLIMATE CHANGE AND THE GROWING INTEREST IN THE ROLE THAT FORESTS COULD PLAY IN ITS MITIGATION have transformed tropical forest restoration from the wishful thinking of a few ecologists, 30 yr ago, into the global necessity it has become today. This has been encouraged by the expansion of REDD+ (Reducing Emissions from Deforestation and Forest Degradation) to cover ‘enhancement of carbon stocks’, including reforestation projects (United Nations 2007), with safeguards to ensure that local communities are fully engaged and biodiversity is conserved. Monoculture plantations cannot meet such safeguards, so REDD+ projects must adopt an ecological restoration approach (*acc.* Lamb 2015), to direct and accelerate ecological succession towards indigenous target forest ecosystems of the maximum biomass (*i.e.*, maximum carbon storage), structural complexity, biodiversity and ecological functioning that are self-sustainable within prevailing climatic and soil limitations (adapted from Elliott *et al.* 2013).

In 2014, the UN gave more impetus to the need to scale up forest restoration, when it announced the New York Declaration on Forests, which aims to restore forest to 350 million hectares of degraded land by 2030 (an area larger than India) to tackle climate change (United Nations 2014). The achievement of such an ambitious goal, however, may be limited by the inaccessibility of sites that are available for forest restoration. Most flat sites close to roads are already occupied with agriculture, leaving only less accessible areas available for forest restoration. Restoration projects in the tropics typically involve tree-planting; that is, first

growing saplings in nurseries (which is expensive), and then using large numbers of people to carry baskets of saplings, equipment and materials on foot, often over long distances across steep or rugged terrain. Weeds are slashed with machetes and planting holes dug with hoes. Clearly, such an approach is not practical on sites more than a few hundred metres from vehicular access.

On less accessible sites, simply allowing forest succession to proceed naturally might be more feasible (Chazdon 2014, Chazdon & Guariguata 2016). In many areas, however, natural forest regeneration is inhibited by several factors, including: (1) fire, (2) herbaceous weeds (often invasive, exotic species) that compete with tree seedlings for light and soil resources, (3) livestock browsing and/or (4) the lack of a dense enough seed rain of desired tree species. Under such circumstances, ‘assisted (or accelerated) natural regeneration’ (ANR) becomes appropriate (Shono *et al.* 2007, Chazdon & Uriarte 2016). This involves implementing fire prevention measures, removing livestock, cutting or lodging weeds and/or erecting bird perches to increase the seed rain (Scott *et al.* 2000). A lack of seed sources could also be addressed by direct seeding (Doust *et al.* 2008, Bonilla-Moheno & Holl 2010, Tunjai & Elliott 2012) or by tree-planting, to increase the density of regenerants (*i.e.*, seedlings, saplings, trees and live tree stumps, capable of coppicing (Elliott *et al.* 2013)) to that required to close canopy within a desired period (usually a 2–3 yr project budget cycle) and increase species richness of the regenerating forest (Table 1).

Recent advances in technologies, such as UAVs (or drones) and imaging systems, raise the possibility of automating several of these restoration tasks. Drones provide easy access to remote sites. Compared with conventional aircraft, they are also cheap to

Received 10 September 2015; revision accepted 10 July 2016.

<sup>1</sup>Corresponding author; e-mail: stephen\_elliott1@yahoo.com

CE: Shanthi M	Dispatch: 26.9.16	WILEY
PE: Krishnaveni A	No. of pages: 9	
B T P	12387	Manuscript No.
Journal Code		

TABLE 1. *Manual and automated methods of performing ANR tasks—summary comparison.*

Task	Manual		Automated		Research and Development Required
	Methods	Pros and Cons	Potential Automated Methods	Pros and Cons	
Pre-restoration site assessment	Field team samples vegetation, counts regenerants, estimates weed cover, records barriers to regeneration.	Small sample plots cover low percentage of the site. Eyes at ground level more likely to detect small or obscured regenerants. Expensive. Only suitable for sites near roads. High transportation costs. Can be implemented now with simple skill sets and minimal training. No need for research and development.	Digital photography by drone. Interpretation by eye or computer algorithms.	Covers a wide area in a short time. Small or obscured regenerants less likely to be detected from above.	Development of more efficient algorithms particularly to separate small tree crowns from weed canopy.
Weeding	Slashing with blades. Digging out roots with hoes. Manual application of herbicides.	Health hazards. Often, lack of available local labour.	Smart herbicides and/or smart spraying by drones, combined with plant recognition systems.	Unlikely to completely avoid spraying smaller regenerants among weeds.	More accurate and real-time plant recognition technologies. Highly directed spraying systems. Development of smart herbicides will take many years.
Locating seed trees	Scanning underside of forest canopy with binoculars by walking along trails.	Scans very small area. Seeds tend to be collected from few well-known trees. Narrows genetic diversity during seed collection.	Recognition of fruiting trees from above, by imagery from drones. Seeds collected by drone-mounted tools.	Imagery systems already at prototype stage. Only small batches of seeds could be collected per drone flight.	Improvement of imaging systems to recognize tree crowns with ripe fruits. Build database of tree characteristics used to identify species from drone-mounted imagine devices. Drone-mounted seed collection tools not yet developed. Object avoidance technologies for drones need to be improved, to enable them to operate near or within tree crowns.

(continued)

TABLE 1. (continued)

Task	Manual		Automated		Research and Development Required
	Methods	Pros and Cons	Potential Automated Methods	Pros and Cons	
Enrichment planting	Conventional tree planting. Hauling trees, materials and equipment onto the restoration site in baskets on foot.	Practical only near vehicular access. Lack of local labour. Survival of tree saplings highly than that of trees growing from seed.	Aerial seeding by drone	Drone and seed delivery technologies already at prototype stage. Trees, growing from seed, are more vulnerable to weed competition, compared with planted saplings.	Seed enablement technologies to increase germination and early seedling establishment.
Monitoring					
Canopy closure	Hemispherical photography from the ground.	Expensive equipment, must be moved manually from point to point.	Digital photography by drone from above canopy. Interpretation by eye or computer algorithms.	Covers a wide area in a short time.	Development of more efficient algorithms to separate small tree crowns from weed canopy.
Forest structure and carbon	Measurements of basal area with tape measures. Allometry.	Allometric equations to estimate carbon storage have high error margins.	Drone-mounted LIDAR, below canopy measures	Technology already at prototype stage.	Improve accuracy of algorithms to convert tree diameters into biomass.
Tree species richness/diversity	Ground survey.	Sample plots usually cover a small proportion of the area. Needs qualified botanist in the field or shipping of specimens to an herbarium.	Digital photograph by drone with pattern-matching algorithms to identify species.	Technologies already working (e.g. P@ntNet). Drones can cover wider areas, more rapidly, than on-the-ground sampling.	Enlarge data-bases of tree images for pattern-matching
Wildlife recovery	Direct observation or recording tracks and signs.	Small animals more likely to be recorded. High transportation costs. Researchers disturb wildlife. Health and safety hazards for field work.	Advanced camera traps and microphone arrays. Data transfer by phone network or drone 'data-mules'. Thermal imagery from drones.	Expensive equipment. But lower transportation costs and lower health/safety risks. Less disturbance to wildlife.	Delivery and pick-up of camera traps and microphones by drone(?)

buy and run, can be piloted with less training and can fly close to or even beneath vegetation canopies, without endangering a pilot. Various recently-developed imaging systems, which can be mounted on drones, could enable identification of restoration sites where simple protection or ANR would be sufficient to achieve the desired restoration objectives and monitor progress (Zahawi *et al.* 2015). Such systems might also be capable of distinguishing between herbaceous weeds and trees (for weed control) and soon able to identify plant species (Baldeck *et al.* 2015). Aerial seeding by drones could complement ANR, where regenerant density falls below desired levels. Therefore, broadly speaking, such technologies might provide the ‘A’ in ANR in three main ways: (1) site assessment and monitoring, (2) tree maintenance, and (3) enrichment planting.

## SITE ASSESSMENT AND MONITORING

Baseline site assessments are needed to: (1) determine the extent of existing natural regeneration; and (2) identify barriers to its progression (Brancalion *et al.* 2016). Such information forms the basis of restoration plans. Baseline surveys are typically carried out using circular sample plots (usually 5 m radius), positioned randomly across restoration sites. Within each plot, surveyors record the number and species of natural regenerants and, where necessary, calculate the number and species of complementary trees that may have to be planted, to achieve canopy closure within a desirable period. They also record barriers to regeneration, such as signs of fire, livestock browsing and soil degradation, to determine site management requirements (Elliott *et al.* 2013 Chapter 3).

Drone-mounted cameras and other scanning devices have the potential to collect such data more quickly and cost-effectively than conventional field methods and in far greater detail than that achievable from satellite imagery. Controlled by GPS, drones can fly rapidly and directly to pre-determined sampling points and record images, which can subsequently be analysed, either by eye or by computer algorithms, to determine the density of natural regenerants and signs of barriers to regeneration. Such procedures are becoming almost routine in agricultural systems (bestdroneforthejob.com/drones-for-work/agriculture-drone-buyers-guide/#The\_Top\_3\_Agriculture\_Drones\_Ready\_To\_Fly), but on deforested sites, the main limitation of using conventional photography from drones would be detecting small regenerants, overtopped by herbaceous weeds. However, with laser scanning technologies rapidly advancing and becoming drone-based (Chisholm *et al.* 2013), it might soon be possible to ‘see through’ the weed canopy and even to identify the species of woody natural regenerants beneath (Maltamo *et al.* 2014).

The key measurable milestones, of tropical forest restoration are: (1) canopy closure or ‘site recapture’ (when the forest canopy closes and starts to shade out herbaceous weeds); (2) development of forest structure (multiple canopy layers, with an understorey of tree seedlings and saplings, indicating ecosystem self-sustainability); and (3) recovery of biodiversity levels and key species that are characteristic of the target (or reference) ecosystem.

Canopy closure is already easily detectable with drone-mounted cameras, whilst the development of forest structure could be assessed using drone-mounted lidar. Lidar involves firing a laser beam at an object and measuring the time taken for the laser light to be scattered back to a sensor. The time interval indicates the distance of the object from the apparatus. Flying a lidar unit over a forest results in a cloud of points that reveal the forest’s three-dimensional structure. Such technology has already been used to monitor carbon stocks at the landscape level (Asner *et al.* 2010); an essential activity if restoration projects are to be funded under REDD+.

Similar results can now also be obtained with an image processing technology called ‘Ecosynth’ (ecosynth.org/), which uses large sets of overlapping digital photographs (taken with drone-mounted cameras), which are then processed with ‘structure-from-motion’ algorithms, to create 3D ‘point clouds’. The point clouds can then be used to estimate the height, structure and roughness of forest canopies. Using such a system, with an inexpensive UAV and consumer-grade digital cameras over a 7–9-yr restoration site in southern Costa Rica, Zahawi *et al.* (2015) achieved high-resolution canopy structure measurements, comparable to those from field-based measurements. Resolution of individual trees was easily achieved. The precision of the measurements was similar to those of a lidar-based remote sensing system. Unlike lidar, however, Ecosynth does not require the use of lasers and special sensors, which are very expensive. The system uses ordinary digital cameras and open-source software and is much cheaper than lidar and may, therefore, be more practical.

One of the disadvantages of airborne 3D mapping, using digital photography, is its limited ability to identify points below the upper canopy layers. Below-canopy monitoring of ANR sites will be necessary for assessments of biomass and carbon storage. A recent study by Chisholm *et al.* (2013) showed how this might be achieved by using a remotely-piloted, battery-powered UAV, mounted with a miniaturized lidar unit, flying beneath tree crowns in a Singapore woodland and post-processing software, which they developed themselves. The system could measure diameters at breast height (dbh) of 73 percent of the larger trees (dbh > 20 cm), within 3 m of the flight path. Lidar measurements correlated well with conventional measurements (median absolute error 18.1%). Although the resolution of small, drone-mounted lidar units is currently lower than that of airplane-borne systems, drones can get much closer to the trees being scanned and can therefore generate very high resolution datasets (Wallace *et al.* 2012).

Monitoring recovery of plant species diversity in ANR sites, with drone-mounted imaging systems, may also be possible. The main technology, currently being developed to do this, is imaging spectroscopy (or hyperspectral remote sensing), which measures light (visible and infrared), reflected from forest canopies, in hundreds of narrow, mostly contiguous spectral bands. The leaves and branches of different tree species reflect different spectral bands to different degrees, so the ‘spectral signature’ of a tree crown can potentially indicate its species. Unfortunately, spectral

1 signatures vary considerably among trees within species, due to  
 2 tree age and health, slope, attitude, phenology, and time of day  
 3 etc. Consequently, identification of *all* tree species in tropical for-  
 4 est canopies may require considerable further research and devel-  
 5 opment. However, in a recent paper, Baldeck *et al.* (2015) were  
 6 able to recognize the crowns of three target species with an accu-  
 7 racy of 94–100 percent, against a background of ‘everything else’,  
 8 using 167 bands of spectral data, analysed with a biased support  
 9 vector machine. Hyperspectral imagery can also be combined  
 10 with airborne lidar data, which delineates tree crowns and per-  
 11 forms orthorectification (removing the effects of image tilt and  
 12 terrain). Furthermore, lidar can add new variables to the data set,  
 13 such as tree height, crown dimensions and surface texture, which  
 14 may contribute towards species identification (Latif & Ibrahim  
 15 2014, Singh *et al.* 2015).

16 With a little more development, the systems summarized  
 17 above could also be used to determine if a sufficient diversity of  
 18 tree seed sources exist within remnant forest patches situated  
 19 within seed-dispersal distances of restoration sites. The incoming  
 20 seed rain can greatly affect tree density, time-to-canopy closure,  
 21 species richness and species composition of natural regeneration  
 22 (Angel *et al.* 2006, Blackham *et al.* 2013, Caughlin *et al.* in press),  
 23 so surveys of nearby seed sources would be useful in determining  
 24 where ANR might be successful. Automated mapping of seed  
 25 trees could also be used to increase the efficiency of seed collec-  
 26 tion, where ANR needs to be complemented with direct or aerial  
 27 seeding. This task might also be possible, using the emerging  
 28 plant species identification tools, based on matching images of  
 29 flowers or fruits etc. with a database of known images. Such  
 30 technologies are already being used with smart phone apps to  
 31 identify plant species (*e.g.*, Pl@ntNet ([m.plantnet-project.org/](http://m.plantnet-project.org/))  
 32 and Leafsnap ([leafsnap.com/](http://leafsnap.com/)) and could easily be transferred to  
 33 drone-mounted cameras. However, for such systems to be useful,  
 34 the image databases would have to be expanded, to include the  
 35 tropical tree species that occur in and around each ANR site, and  
 36 the reliability of the underlying algorithms improved.

37 The ultimate indicator of forest restoration success is the  
 38 return of breeding populations of animal species, typical of the  
 39 target (or reference) forest (Omeja *et al.* 2016). Digital photogra-  
 40 phy from drones has already been used to visually confirm the  
 41 presence of key animal species, such as orang-utans (Koh &  
 42 Wich 2012), but, in dense tropical forests, very few animals are  
 43 visible from above. Therefore, thermal imagery, which is capable  
 44 of detecting animals beneath the forest canopy, is now being  
 45 developed to detect and identify animals (Christiansen *et al.*  
 46 2014).

47 At ground level, digital camera traps have been used for  
 48 many years to capture wildlife images. However, retrieving data  
 49 from camera traps and replacing their batteries in remote sites is  
 50 a laborious process. Fortunately, camera trap technology is  
 51 advancing rapidly. The latest models can now upload photos via  
 52 cellular telephone networks and their batteries are rechargeable  
 53 via solar panels, so once installed, no further visits are required,  
 54 until researchers retrieve the cameras (*e.g.*, [www.reconyx.com/pro-](http://www.reconyx.com/product/PC900C-Cellular-HyperFire-Professional-Covert-IR)  
 55 [duct/PC900C-Cellular-HyperFire-Professional-Covert-IR](http://www.reconyx.com/product/PC900C-Cellular-HyperFire-Professional-Covert-IR)).

Outside the range of cellular telephone networks, researchers  
 can now retrieve images from camera traps by using drones as  
 ‘data mules’. For example, the Wadi Drone, developed by four  
 New York University Abu Dhabi students, Martin Slosarik, Ting-  
 Che Lin, Vasily Rudchenko, Kai-Erik Jensen, is a fixed-wing  
 drone with a 2.5 m wingspan. It automatically retrieves images  
 from cameras, via Wi-Fi, when it flies within 300 m of them  
 ([wadi.io/?page\\_id=90](http://wadi.io/?page_id=90)).

Birds are harder to see but easier to hear and bats are also  
 more readily detected and species identified from their ultrasound  
 echolocation calls. So remote auto-surveys of birds and bats  
 might be possible by placing arrays of microphones (autonomous  
 recording units or ARUs) across restoration sites and identifying  
 species by the sonograms recorded by them (Duke & Ripper  
 2013). By measuring the differences in the times at which the  
 bird song arrives at different microphones, it is possible to trian-  
 gulate the positions of the birds, create a dynamic map of bird  
 territories across the restoration site and derive population density  
 estimates (Lucas *et al.* 2015).

## TREE MAINTENANCE

Competition with herbaceous weeds is the most common reason  
 why relying on natural regeneration alone fails to achieve restora-  
 tion goals. Therefore, weeding is the most common ANR main-  
 tenance treatment. It can include ring-weeding (hand pulling or  
 digging weeds out by their roots, within 50 cm of regenerants),  
 lodging (flattening weeds between the exposed natural regenerants  
 with wooden boards) or herbicide application. All these tasks  
 require large amounts of human labour and easy access to the  
 sites. In the tropics, weeding must be repeated every 4–6 wk dur-  
 ing the rainy season, if it is to have any significant effect (Elliott  
*et al.* 2013 Chapter 5). It is demanding work, and field workers  
 are unlikely to do it if they are not closely supervised. It is also  
 the most expensive ANR task, so automating it would enable  
 restoration of inaccessible sites at considerably reduce costs.  
 However, it is also by far the most difficult of all ANR tasks to  
 automate. Since precise mechanical weed removal is unlikely to  
 become feasible using drone-based tools, herbicide spraying will  
 probably become the preferred method used to develop auto-  
 weeding systems (Fig. 1).

Glyphosate is currently the most widely used herbicide in  
 forest restoration. A systemic, non-residual herbicide, it is highly  
 cost-effective. Compared with manually cutting weeds, at a ripa-  
 rian site in Brazil, glyphosate increased the growth of planted trees  
 2–6 fold and increased the species diversity of both woody and  
 herbaceous plants (by removing dominance), at 57 percent of  
 manual weeding costs. Glyphosate (and its metabolites) were not  
 detected in soil or runoff water, but were present in runoff sedi-  
 ments (Florido *et al.* 2015). However, use of glyphosate near nat-  
 ural regenerants is problematic, since the spray can drift onto tree  
 foliage and kill the trees (Torezan & Mantoani 2013). Therefore,  
 achievement of auto-weeding technologies will therefore probably  
 depend on the use of existing herbicides that are more specific  
 or the development of new ones. Herbicides are classified as



FIGURE 1. Drones capable of spraying herbicides (and other liquid pesticides), whilst remaining stable, are already being used in agriculture. This one, which carries 2 l, was developed by Bird's Eye View (BEV), Chiang Mai. For AFR, such spraying ability must be matched with AI to direct herbicides onto weeds without spraying tree seedlings and saplings.

grass-specific (graminicides), broadleaf-specific (kill or inhibit herbs and tree seedlings but not grasses) or non-specific (kill or inhibit most green plants). Graminicides are already used in forestry (Clay *et al.* 2006).

Highly selective herbicides have been developed that exploit biochemical differences between even closely related species. For example, nicosulfuron, does not kill maize (which metabolizes the chemical to a harmless form) but it does kill other closely related grass species and herbs. Therefore, the possibility exists that highly selective herbicides could be developed for ANR. One avenue of research that might yield results, is the development of 'bio-herbicides' exploiting the allelochemicals, naturally produced by some herbaceous weed species to inhibit seed germination of other weed species (Cheng & Cheng 2015). What is ultimately needed is an herbicide that kills herbaceous plants but not woody ones, is safe to use and has no adverse effects on the environment. Currently no such chemicals exist, but it may be possible to develop some, by identifying and exploiting key biochemical differences between woody and non-woody plants, although this will most likely take many years of research and testing.

A second element in the achievement of auto-weeding systems might be 'smart spraying'—development of more accurate and 'intelligent' spraying technologies. Smart spraying would involve combining drone-based spraying devices with plant recognition systems, capable of distinguishing between herbaceous weeds and natural regenerants. The drone would then deliver herbicide onto the weeds, but not the regenerants.

'Machine vision' systems for detecting weeds amongst crops emerged in the 1990's, (Thorp & Tian 2004) and have advanced considerably since then. More recently, Thomas Wilder and Cynthia Johnson demonstrated a potentially drone-based weed-control system, using a HANA database to identify weeds via an infrared sensor. The system dispensed one of four different herbicides directly onto each weed, based on weed species and size (events.sap.com/teched/en/session/13694). Drone-based weed recognition could perhaps be developed from the plant-recognition systems, referenced above (*i.e.*, Pl@ntNet and Leafsnap). Such systems attempt to identify plants to species level, but in fact, a drone-based weed-detection system for ANR would not need this level of resolution. It would only be necessary to distinguish between woody and non-woody plants in real time, to trigger a spray/no-spray response. If drones carried both a grass-specific and a broad-leaved specific herbicide, in separate canisters, then an ability to distinguish between grasses, other weeds and woody plants would also be needed, but this is still a much simpler computational process than identifying individual plant species.

The greatest challenge to developing auto-weeding technologies for forestry will be designing drones capable of operating close to both the weeds and the very young trees growing up among them, without become entangled in the vegetation and without spraying herbicides on to small tree seedlings.

## ENRICHMENT PLANTING

Where the density natural regenerants is too sparse to achieve canopy closure within the desired period, enrichment planting to increase both regenerant density and species richness becomes necessary. In most projects, this is achieved by tree planting, but direct seeding has also been used (Doust *et al.* 2008, Bonilla-Moheno & Holl 2010). Since containerized tree saplings are heavy and bulky, transporting them to remote sites is expensive and arduous. They are also difficult to plant robotically. Therefore, aerial seeding will most likely become the preferred method to boost ANR, where regenerant density falls below the minimum required.

Aerial seeding, from planes or helicopters, has been widely practiced in forestry for many years (National Research Council 1981). However, conventional aircraft are expensive to run and maintain and they require both an airport and a pilot, with years of training, for their operation. Drones provide a cheaper, more practical and more precise method of targeted aerial seeding into deforested sites and are already being developed for this task (Fig. 2).

UK company, BioCarbon Engineering, has developed a drone that uses compressed air to propel seeds in small biodegradable plastic pods, containing a nutrient gel, into the soil from 2–3 m above the ground. The gel protects the seeds from the impact and helps them to stick to the soil. When fully developed, each drone will be able to deliver up to 12,000 seeds per day, with up to six drones controlled by each operator (www.biocarbonengineering.com/).





FIGURE 2. Seed bombs can be as simple as paper cones, filled with forest soil, mixed with polymer gel. The drone pictured here was made by Chiang Mai University Physics Department and releases the bombs using a simple rotating spiral (from the 1st Workshop on Automated Forest Restoration, Chiang Mai University, October 2014).

In ecological terms, we may think of such drones as carrying out the same dispersal function as frugivorous animals (excluding fruit pulp removal and seed processing within digestive tracts), but doing so at a vastly accelerated rate. Over much of the tropics, the larger animals, which formerly dispersed tree seeds from forests into deforested areas, have been extirpated (*e.g.*, elephants, rhinos, wild cattle, hornbills, and large fruit bats, etc.). Consequently, artificially replacing their ecological, seed-dispersal function with drones may be a critical stopgap measure, until such seed-dispersing animals can be re-introduced.

The main areas of research, required to advance aerial seeding by drones are: (1) seed technologies; (2) techniques to increase seed supply; and (3) precision auto-weeding.

The possibility of carrying out aerial seeding, with drones dropping seed ‘bombs’ (seeds within rapidly degradable projectiles) or pellets (seeds with an artificial seed coating) presents many opportunities, in terms of providing seeds and young seedlings with performance-enhancing resources that are not naturally provided by either fruits or seed-dispersing animals. Gels within seed bombs, or materials used for seed-pelleting, could contain nutrients, chemicals to deter seed predators, symbiotic microbes, anti-stress chemicals and much more. For example, predator repellents have been tested for conventional aerial seeding in forestry since the 1990s (Nuyun & Jingchun 1995) and aspirin, applied as a seed coating, has already proved effective at reducing drought stress in vegetation restoration in arid environments ([www.sciencewa.net.au/topics/environment-a-conservation/item/3464-aspirin-aids-middle-east-plant-restoration-project/3464-aspirin-aids-middle-east-plant-restoration-project](http://www.sciencewa.net.au/topics/environment-a-conservation/item/3464-aspirin-aids-middle-east-plant-restoration-project/3464-aspirin-aids-middle-east-plant-restoration-project)).

With drones capable of delivering vast numbers of seeds per day, seed supply becomes a critical factor. It is already an issue, even for the production of native forest tree planting stock in

nurseries (Bozzano *et al.* 2014). Automated detection of seed trees, already discussed above, is therefore likely to become an important component of assisted restoration.

Finally, auto-weeding, on the very fine scale required to remove competition from around small, recently germinated seedlings, is perhaps the greatest challenge. Although it is conceivable that the smart spraying systems, mentioned above, could be developed for relatively large regenerants (>50 cm tall), it is difficult to envisage a system with enough precision to spray herbicides on weeds, without also spraying small tree seedlings, just emerging from aerial seeding. Therefore, the development of highly specific herbicides is likely to become a critical area for research for the ultimate success of aerial seeding.

## FUTURE PROSPECTS

If forest restoration is to be implemented at the scales envisioned by the UN, it seems that some degree of automation of the more laborious restoration tasks would be beneficial. Ten years ago, most of the technologies, described above, were science fiction; but not any longer. Although several of them have become almost commonplace, most would require considerable advancement, before they could provide practical assistance to forest regeneration. The next research and development challenges are therefore to improve these technologies and integrate them in innovative ways to tackle restoration tasks cost-effectively.

Many obstacles remain. Drones are still at an early stage of development. Short battery life (usually much less than 1 h) currently limits their usefulness for auto-restoration tasks. Fortunately, battery technologies are advancing rapidly, hydrogen fuel cells have now extended the flight times of drones to several hours ([www.bbc.com/news/technology-35890486](http://www.bbc.com/news/technology-35890486)), so we may not have too long to wait before long distance drone flights will become routine. However, for true automation of forest restoration tasks, drones must be able to recharge themselves and several technologies are now available for that. The most advanced is electromagnet induction pads (Jung *et al.* 2012), similar to those used to charge mobile phones. Under field conditions, charging pads could be powered by solar-charged batteries, requiring very little human intervention.

Enabling drones to fly under forest canopies and over weed canopies by autopilot will require advanced object-avoidance technologies, probably beyond those available today, since vegetation presents insubstantial obstacles (twigs and leaves), which are often in motion. However, guidance and impact avoidance technologies, currently being developed for urban search-and-rescue drones, may well enable drones to fly autonomously under the canopies of forests in the near future ([www.dronesforgood.ae/finals/highly-maneuverable-usar-robot](http://www.dronesforgood.ae/finals/highly-maneuverable-usar-robot)). Even off-the-shelf drones are now being sold, bundled with rudimentary object-avoidance technology.

As with all new technologies, costs are initially high, although they are rapidly declining. For example, early, mass-produced drones cost several thousand dollars, but now their price has fallen to a few hundred dollars and simple radio-controlled

models, capable of carrying out basic visual surveys, can be bought for as little as 50 US\$. Drones, capable of carrying the payloads described, above can already be purchased for 1000–5000 US\$ and are likely to become even more affordable in the near future. Furthermore, open-source hardware and software for drones is now growing in popularity, such as the Flone movement, with drone frames made of wood (so they biodegrade if lost) (Fig 3) and controlled by free smart phone apps ([play.google.com/store/apps/details?id=processing.test.flonemote&hl=en](https://play.google.com/store/apps/details?id=processing.test.flonemote&hl=en)). Such systems are becoming popular for increasing involvement of communities in environmental issues. Nevertheless, the costs of all the technologies described above, particularly the imaging technologies, still have a long way to fall before automated ANR becomes an attractive proposition to sponsors and investors.

The realization of automated ANR will require intensive collaboration among ecologists and technologists, with widely diverse backgrounds and fields of interest. It is essential that sound restoration science drives the technological developments and not that technological advancements result in the sacrifice of restoration principles. It would be a disaster if, for example, rapid-firing, seed-dropping drones were to be used to establish regimented mono-species plantations of exotic economic trees across sites, which could have been used for ANR. Cross-disciplinary collaboration must therefore be encouraged, to develop automated restoration technologies that are cost-effective, socially acceptable and above all, scientifically sound.



FIGURE 3. Flones are low-cost, self-assembled drone kits, with biodegradable wooden frames controlled by free open-source smart phones apps. They are perhaps the easiest way to involve local communities in simple forest restoration tasks, such as monitoring progress with digital photography.

## LITERATURE CITED

- ANGEL, Y., Y. AU, R. T. CORLETT, AND B. C. H. HAU. 2006. Seed rain into upland plant communities in Hong Kong, China. *Plant Ecol.* 186: 13–22.
- ASNER, G. P., G. V. N. POWELL, J. MASCARO, D. E. KNAPP, J. K. CLARK, J. JACOBSON, T. KENNEDY-BOWDOIN, A. BALAJI, G. PAEZ-ACOSTA, E. VICTORIA, L. SECADA, M. VALQUI, AND R. F. HUGHES. 2010. High-resolution forest carbon stocks and emissions in the Amazon. *Proc. Natl Acad. Sci. USA* 107: 16738–16742.
- BALDECK, C. A., G. P. ASNER, R. E. MARTIN, C. B. ANDERSON, D. E. KNAPP, J. R. KELLNER, AND S. JOSEPH WRIGHT. 2015. Operational tree species mapping in a diverse tropical forest with airborne imaging spectroscopy. *PLoS One* 10: e0118403.
- BLACKHAM, G. V., A. THOMAS, E. L. WEBB, AND R. T. CORLETT. 2013. Seed rain into a degraded tropical peatland in Central Kalimantan, Indonesia. *Biol. Conserv.* 167: 215–223.
- BONILLA-MOHENO, M., AND K. D. HOLL. 2010. Direct seeding to restore tropical mature-forest species in areas of slash-and-burn agriculture. *Restor. Ecol.* 18: 438–445.
- BOZZANO, M., R. JALONEN, E. THOMAS, D. BOSHER, L. GALLO, S. CAVERS, S. BORDÁCS, P. SMITH, AND J. LOO, eds. 2014. Genetic considerations in ecosystem restoration using native tree species. *State of the World's Forest Genetic Resources – Thematic Study*. Rome, FAO and Biodiversity International, ??????.
- BRANCALION, P., D. SCHWEIZER, U. GAUDARE, J. MANGUEIRA, F. LAMONATO, F. FARAH, . . . R. RODRIGUES. 2016. Balancing economic costs and ecological outcomes of passive and active restoration in agricultural landscapes: The case of Brazil. *Biotropica* 48: ???–???
- CAUGHLIN, T. T., S. ELLIOTT, AND J. W. LICHTSTEIN. in press. When does seed limitation matter for scaling up reforestation from patches to landscapes? *Ecological Applications*.
- CHAZDON, R. L. 2014. Second growth: The promise of tropical forest regeneration in an age of deforestation. The University of Chicago Press, ?????? 449 p.
- CHAZDON, R. L., AND M. R. GUARIGUATA. 2016. Natural regeneration as a tool for large-scale forest restoration in the tropics: Prospects and challenges. *Biotropica* 48: ???–???
- CHAZDON, R. L., AND M. URIARTE. 2016. Natural regeneration in the context of large-scale forest and landscape restoration in the tropics. *Biotropica* 48: ???–???
- CHENG, F., AND Z. CHENG. 2015. Research progress on the use of plant allelopathy in agriculture and the physiological and ecological mechanisms of allelopathy. *Front. Plant Sci.* 6: 1–16.
- CHISHOLM, R. A., J. CUI, S. K. Y. LUM, AND B. M. CHEN. 2013. UAV LiDAR for below-canopy forest surveys. *J. Unmanned Veh. Syst.* 1: 61–68.
- CHRISTIANSEN, P., K. A. STEEN, R. N. JØRGENSEN, AND H. KARSTOFT. 2014. Automated detection and recognition of wildlife using thermal cameras. *Sensors* 14: 13778–13793.
- CLAY, D. V., F. L. DIXON, AND I. WILLOUGHBY. 2006. Efficacy of graminicides on grass weed species of forestry. *Crop Prot.* 25: 1039–1050.
- DOUST, S. J., P. D. ERSKINE, AND D. LAMB. 2008. Restoring rainforest species by direct seeding: Tree seedling establishment and growth performance on degraded land in the wet tropics of Australia. *For. Ecol. Manage.* 256: 1178–1188.
- DUKE, E. C., AND D. RIPPER. 2013. Testing the efficacy of autonomous recording units for monitoring secretive marsh birds. Missouri River Bird Observatory report to the Missouri Department of Conservation's Wildlife Diversity Fund. 13 pp. [www.mrbo.org/reports/marsh\\_birds/2013\\_MRBO\\_ARU\\_testing.pdf](http://www.mrbo.org/reports/marsh_birds/2013_MRBO_ARU_testing.pdf).
- ELLIOTT, S., D. BLAKESLEY, AND K. HARDWICK. 2013. Restoring tropical forests: A practical guide. Royal Botanic Gardens, Kew; 344 p.
- FLORIDO, F. G., J. REGITANO, AND P.H.S. BRANCALION. 2015. Cost-effectiveness and contamination potential of glyphosate use in tropical forest restoration of riparian buffers. Paper presented at the 6th World

- Conference on Ecological Restoration: Towards resilient ecosystems: restoring the urban, the rural and the wild. Manchester, UK. Society for Ecological Restoration ([www.teses.usp.br/teses/disponiveis/11/11150/tde-08042015-142453/es.php](http://www.teses.usp.br/teses/disponiveis/11/11150/tde-08042015-142453/es.php)).
- JUNG, S., T. LEE, T. MINA, AND K. ARIYUR. 2012. Inductive or Magnetic Recharging for Small UAVs. SAE Technical Paper 2012-01-2115, 2012, doi: 10.4271/2012-01-2115.
- KOH, L. P., AND S. A. WICH. 2012. Dawn of drone ecology: Low-cost autonomous aerial vehicles for conservation. *Trop. Conservat. Sci.* 5: 121–132.
- LAMB, D. 2015. Restoration of forest ecosystems. Chapter 28. *In* K. S. H. Peh, R. T. Corlett, and Y. Bergeron (Eds.). *Routledge handbook of forest ecology*, p. 650. Routledge, Oxford.
- LATIF, Z. A., AND N. H. IBRAHIM. 2014. Tree species identification using high resolution remotely-sensed data. FIG Congress 2014, Kuala Lumpur, Malaysia 16–21 June 2014.
- LUCAS, T. C. D., E. A. MOORCROFT, R. FREEMAN, J. M. ROWCLIFFE, AND K. E. JONES. 2015. A generalised random encounter model for estimating animal density with remote sensor data. *Methods Ecol. Evol.* 6: 500–509.
- MALTAMO, M., E. NESSET, AND J. VAUHKONEN. 2014. Forestry applications of airborne laser scanning: Concepts and case studies. *Managing Forest Ecosystems*, Volume 27. Springer, 462 pp.
- National Research Council. 1981. Sowing seeds from the air. Report of an Ad Hoc Panel of the Advisory Committee on Technology Innovation, and Technology Innovation, Board on Science and Technology for International Development, Commission on International Relations, National Research Council. National Academy Press, ??????.
- NUYUN, L., AND Z. JINGCHUN. 1995. China aerial seeding achievement and development. *Forest. Society Newslett.* 3: 9–11.
- OMEJA, P. A. O., M. J. LAWES, A. CORRIVEAU, K. V. VALENTA, D. SARKAR, F. P. PAIM, AND C. A. C. CHAPMAN. 2016. Recovery of tree and mammal communities during large-scale forest regeneration in Kibale National Park, Uganda. *Biotropica* 48: ???–???
- SCOTT, R., P. PATTANAKAEW, J. F. MAXWELL, S. ELLIOTT, AND G. GALE. 2000. The effect of artificial perches and local vegetation on bird-dispersed seed deposition into regenerating sites. *In* S. Elliott, J. Kerby, D. Blakesley, K. Hardwick, K. Woods, and V. Anusarnsunthorn (Eds.). *Forest restoration for wildlife conservation*, pp. 326–337. Chiang Mai University, ??????.
- SHONO, K., E. A. CADAWENG, AND P. B. DURST. 2007. Application of assisted natural regeneration to restore degraded tropical forestlands. *Restor. Ecol.* 15: 620–626.
- SINGH, M., D. EVANS, B. S. TAN, AND C. S. NIN. 2015. Mapping and characterizing selected canopy tree species at the Angkor World Heritage Site in Cambodia Using Aerial Data. *PLoS One* 10: e0121558.
- THORB, K., AND L. F. TIAN. 2004. A review on remote sensing of weeds in agriculture. *Precision Agric.* 5: 2004.
- TOREZAN, J. M. D., AND M. C. MANTOANI. 2013. Controle de gramíneas no subosque de florestas em restauração. *In* G. Durigan, and V. Soares Ramos (Eds.). *Manejo Adaptativo: Primeiras experiências na Restauração de Ecossistemas*, pp. 1–4. Floresta Estadual de Assis, Sao Palo, Brazil.
- TUNJAI, P., AND S. ELLIOTT. 2012. Effects of seed traits on the success of direct seeding for restoring southern Thailand's lowland evergreen forest ecosystem. *New Forest.* 43: 319–333.
- United Nations. 2007. Report of the Conference of the Parties on its thirteenth session, held in Bali from 3 to 15 December 2007. <https://unfccc.int/resource/docs/2007/cop13/eng/06a01.pdf>.
- United Nations. 2014. FORESTS Action Statements and Action Plans: The New York Declaration, [www.un-redd.org/portals/15/documents/ForestsDeclarationText.pdf](http://www.un-redd.org/portals/15/documents/ForestsDeclarationText.pdf) and [www.un.org/climatechange/summit/wp-content/uploads/sites/2/2014/07/New-York-Declaration-on-Forest-%E2%80%93-Action-Statement-and-Action-Plan.pdf](http://www.un.org/climatechange/summit/wp-content/uploads/sites/2/2014/07/New-York-Declaration-on-Forest-%E2%80%93-Action-Statement-and-Action-Plan.pdf).
- WALLACE, L., A. LUCIEER, C. WATSON, AND D. TURNER. 2012. Development of a UAV-LiDAR system with application to forest inventory. *Remote Sens.* 4: 1519–1543.
- ZAHAWI, R. A., J. P. DANDOIS, K. D. HOLL, D. NADWODNY, J. L. REID, AND E. C. ELLIS. 2015. Using lightweight unmanned aerial vehicles to monitor tropical forest recovery. *Biol. Conserv.* 186: 287–295.

UNCORRECTED

## Author Query Form

Journal: BTP

Article: 12387

Dear Author,

During the copy-editing of your paper, the following queries arose. Please respond to these by marking up your proofs with the necessary changes/additions. Please write your answers on the query sheet if there is insufficient space on the page proofs. Please write clearly and follow the conventions shown on the attached corrections sheet. If returning the proof by fax do not write too close to the paper's edge. Please remember that illegible mark-ups may delay publication.

Many thanks for your assistance.

Query reference	Query	Remarks
1	AUTHOR: Please confirm that given names (red) and surnames/family names (green) have been identified correctly.	
2	AUTHOR: As per journal style a maximum of 8 keywords only allowed. Please check and amend accordingly.	
3	AUTHOR: Table 1 was not cited in the text. An attempt has been made to insert the table into a relevant point in the text – please check that this is OK. If not, please provide clear guidance on where it should be cited in the text.	
4	AUTHOR: Baldeck <i>et al.</i> 2013 has been changed to Baldeck <i>et al.</i> 2015 so that this citation matches the Reference List. Please confirm that this is correct.	
5	AUTHOR: Latif <i>et al.</i> 2014 has been changed to Latif and Ibrahim 2014 so that this citation matches the Reference List. Please confirm that this is correct.	
6	AUTHOR: Please provide the publisher location for reference Bozzano et al. (2014).	
7	AUTHOR: Please provide the page range for reference Brancalion et al. (2016).	
8	AUTHOR: Please provide all author names for reference Brancalion et al. 2016.	
9	AUTHOR: Please provide volume number and page range for reference Caughlin et al.	
10	AUTHOR: Please provide the publisher location for reference Chazdon (2014).	
11	AUTHOR: Please provide the page range for reference Chazdon and Guariguata (2016).	
12	AUTHOR: Please provide the page range for reference Chazdon and Uriarte (2016).	
13	AUTHOR: Please provide publisher location for reference Maltamo 2014.	
14	AUTHOR: Please provide the publisher location for reference National Research Council (1981).	
15	AUTHOR: Please provide the page range for reference Omeja et al. (2016).	
16	AUTHOR: Please provide the publisher location for reference Scott et al. (2000).	